



To Wagga Wagga

To Tumut











To Tumut

To Jingellic & Albury

To Cooma

To Albury

To Jindabyne

-  Fuel available
-  Caravan park
-  Camping area
-  Picnic area
-  Meals available
-  Cafe
-  Horseriding available
-  Golf course
-  Trout fishing pond or lake
-  Distance marker

Road closed in winter

Kosciuszko National Park

Kosciuszko National Park

Kosciuszko Alpine Way

Wagga Road

Snowy Mountains Hwy

Jingellic Road

River Road
Murray River

Elliott Way

Kosciuszko Alpine Way

Rosewood

Laurel Hill

Batlow

Talbingo

Sugar Pine Walk
Pilot Hill Arboretum

Maginnity's Gap Rd
Glenroy

Tumbarumba

Paddys River Falls
Paddys River Flats

Yarrangobilly Caves

O'Hare's Rest Area
3 Mile Dam

Selwyn Snowfields
Cabramurra

Tumut Pond

Southern Cloud
Lookout

Tooma

Tooma Dam

Tintaldra

Corryong

Khancoban

Murray 1 Visitors Centre

Khancoban Pondage

Scammells
Lookout

Geehi Dam
(Access road dry weather 4WD only)

Geehi Rest Area

Thredbo

Tom Groggin Rest Area